



MTB

Brondello. Isasca

Bike Park

[www.mtbparkbrondello.it](http://www.mtbparkbrondello.it)

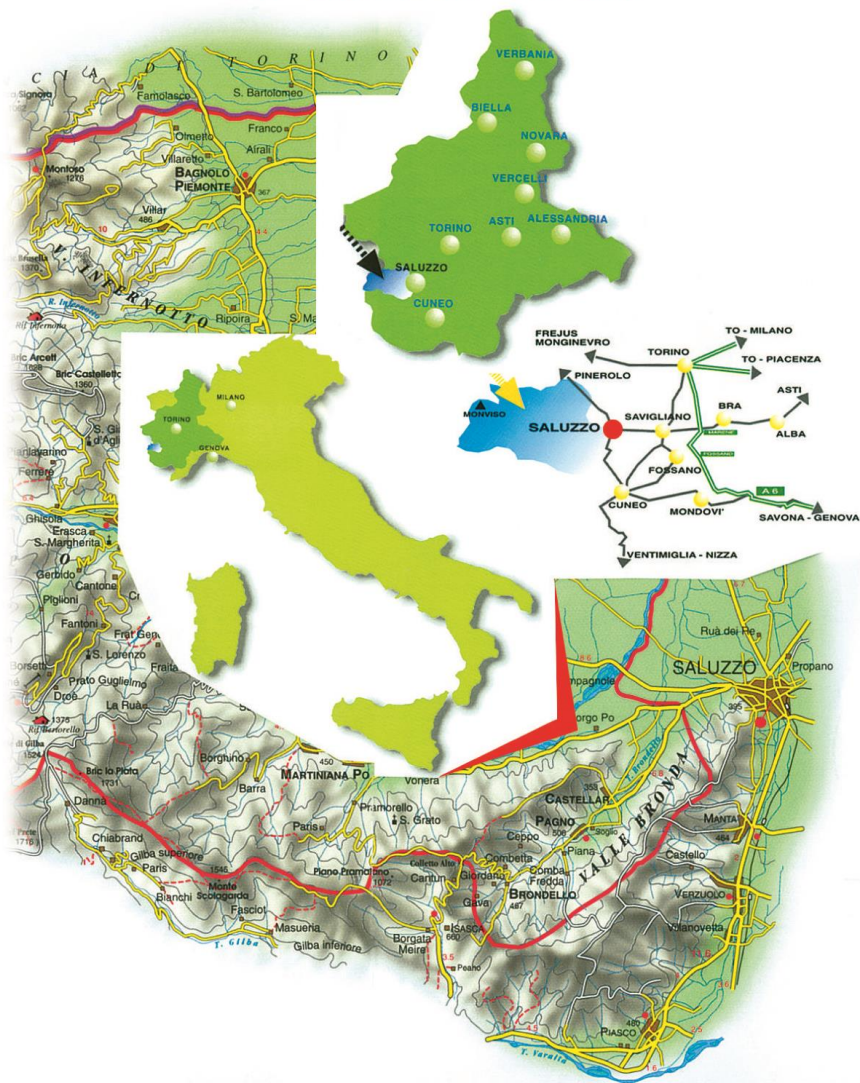
[mtbparkbrondello.isasca@gmail.com](mailto:mtbparkbrondello.isasca@gmail.com)

# Dove siamo

Where we are

Où sommes-nous

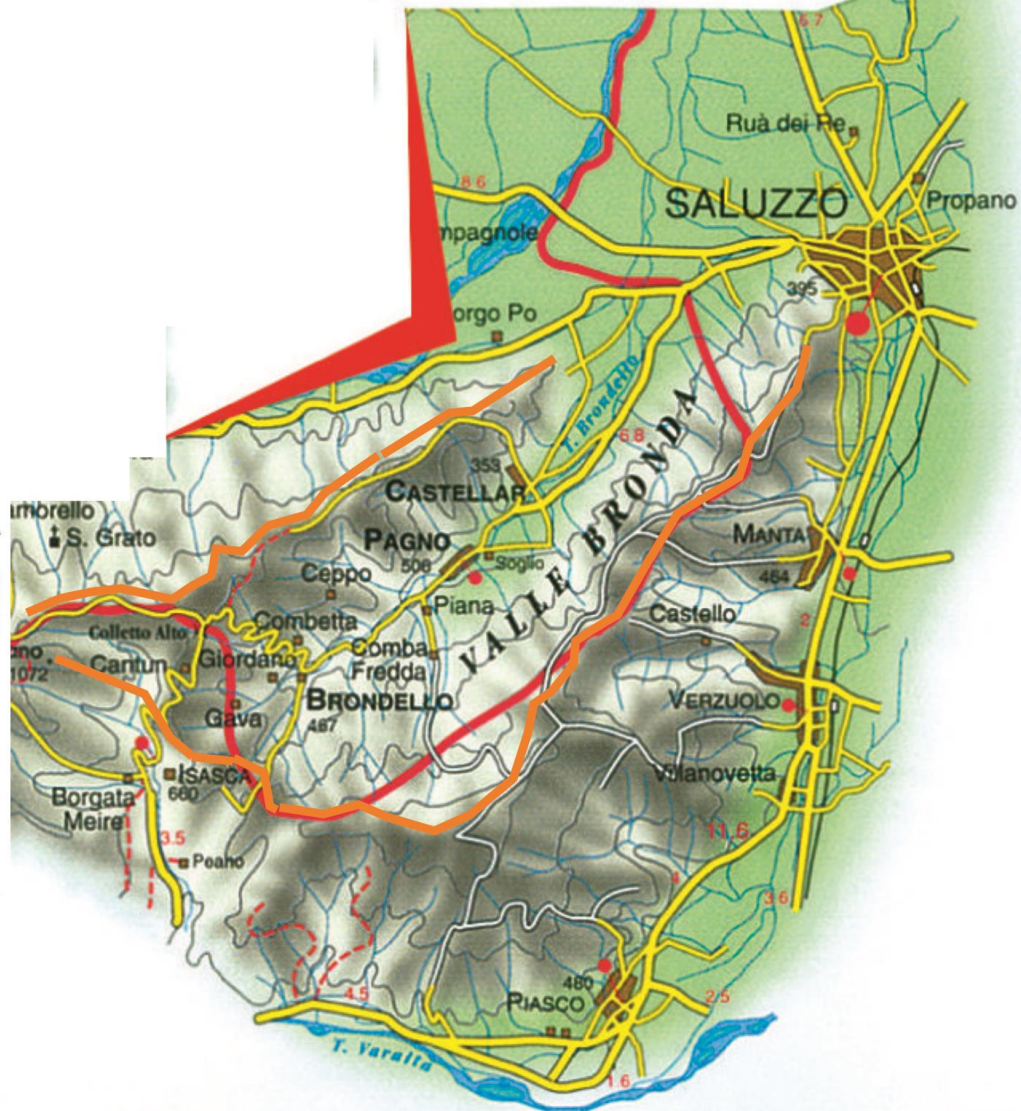
Wo befinden wir uns



Confini approssimativi

Com. Montana Valli Po, Bronda e Infernotto

Confini approssimativi Valle Bronda













***“mtbparkbrondello.isasca”***

*100 km da pedalare o camminare*

*immersi in una valle poco conosciuta e dimenticata da troppi,  
quindi valle e storia millenaria poco conosciuta che ci tramanda, racconta e ricorda  
coinvolgimenti in abbazie monasteriali e corti regali del Marchesato di Saluzzo,  
nel silenzio di un territorio ancora incontaminato  
nel verde della sua vegetazione fin troppo lussureggiante che ne fanno un*

***“Eco - Bike Park ... forzosamente naturale e naturalmente sostenibile ...”***

**1** ***Xc Brondello Experience ( Xc /Cross Country)***

**2** ***Serie percorsi Enduro e Dh***

***- Enduro e Dh “Iron Bike”***

***- Dh “Colletto Isasca - Nadin - Brondello”***

**3** ***Xc - Cros Country “3 Chiese”***

**4** ***Cronoscalata Sp 180 /*** *Brondello  
Isasca*

**5** ***Variante Pramalano / San Michele / Isasca***

**6** ***Xc - Isasca / Venasca***

**7** ***Marathon / Trail***

**C** ***Serie Collegamenti***













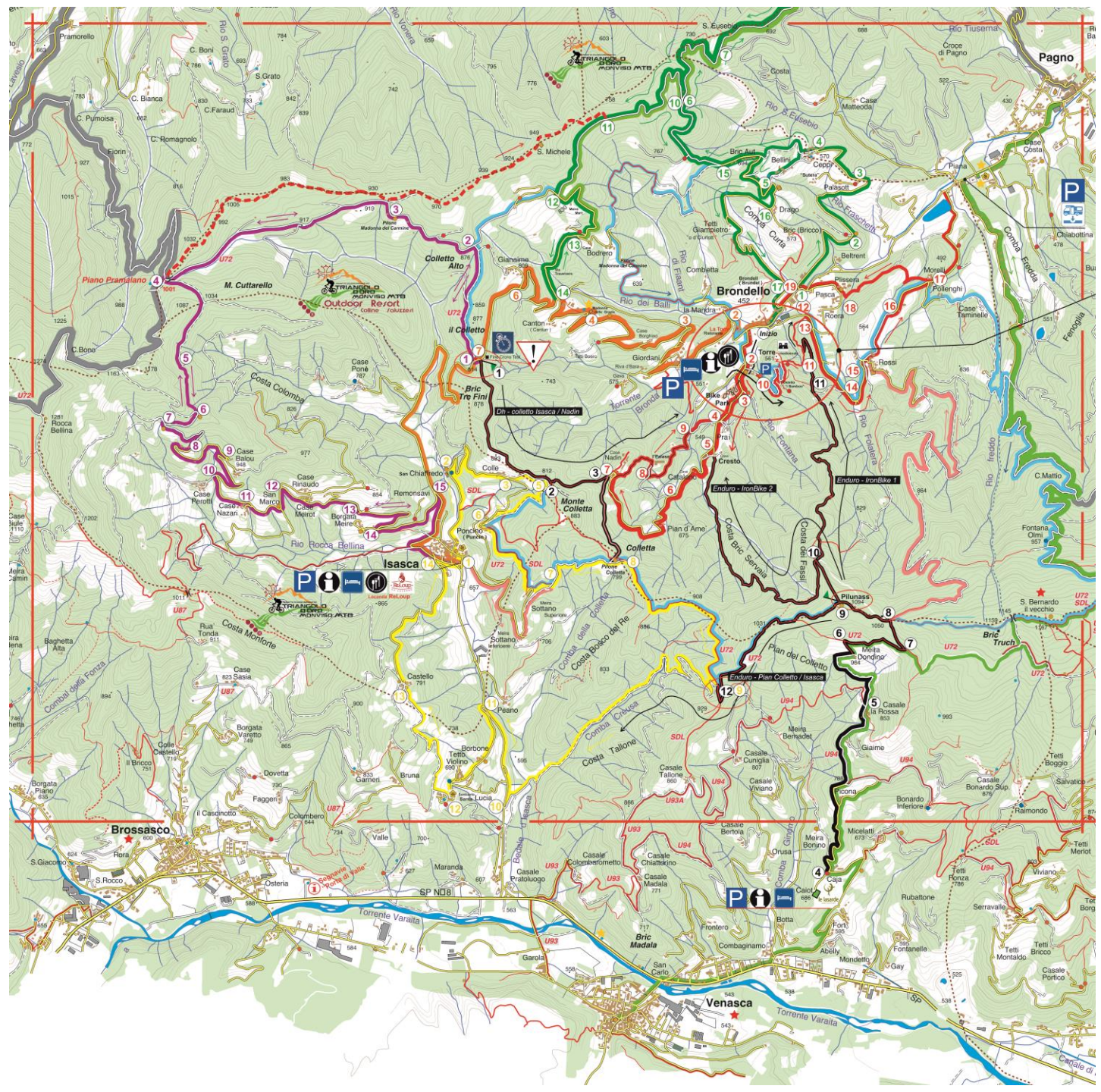




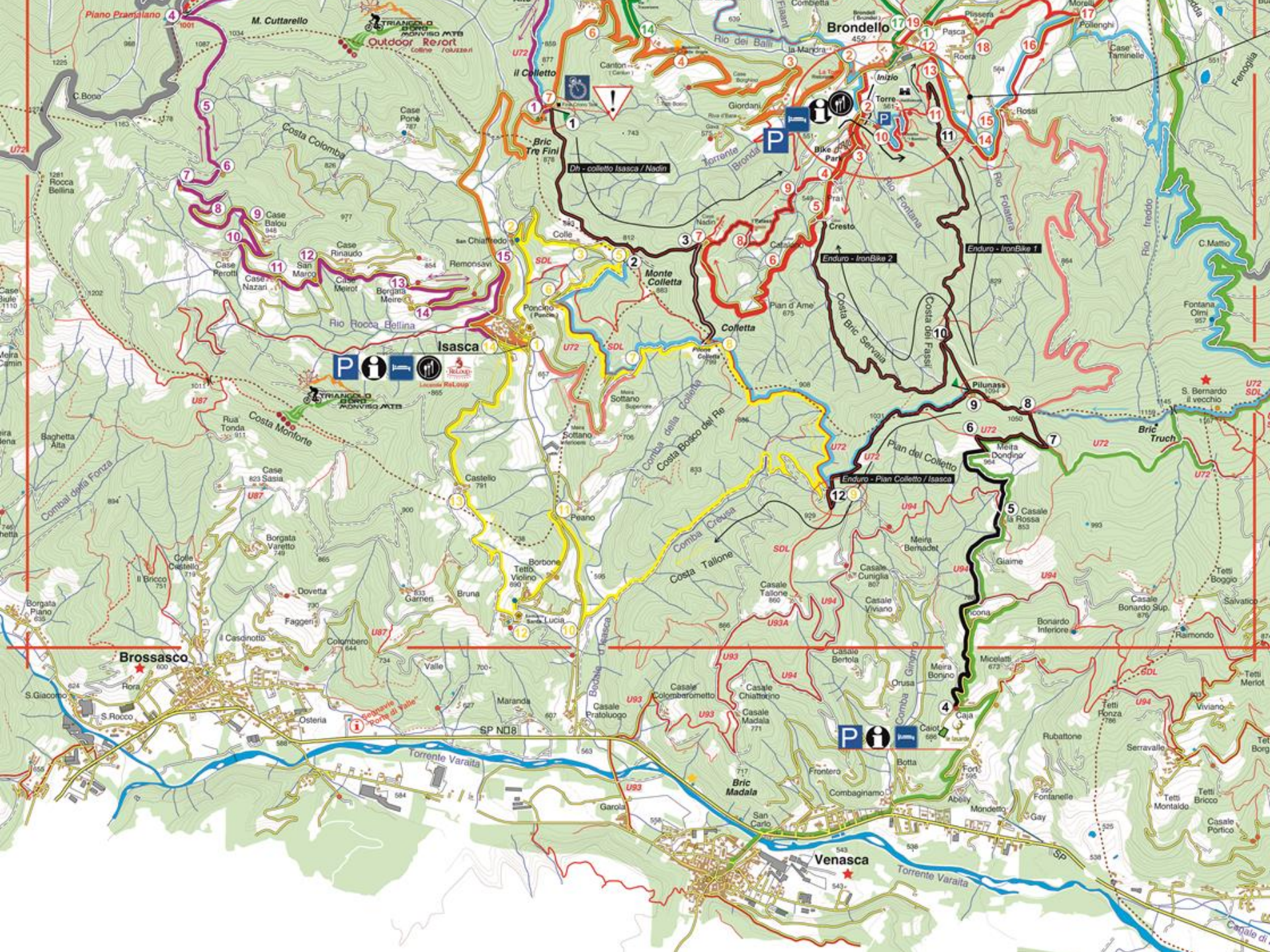




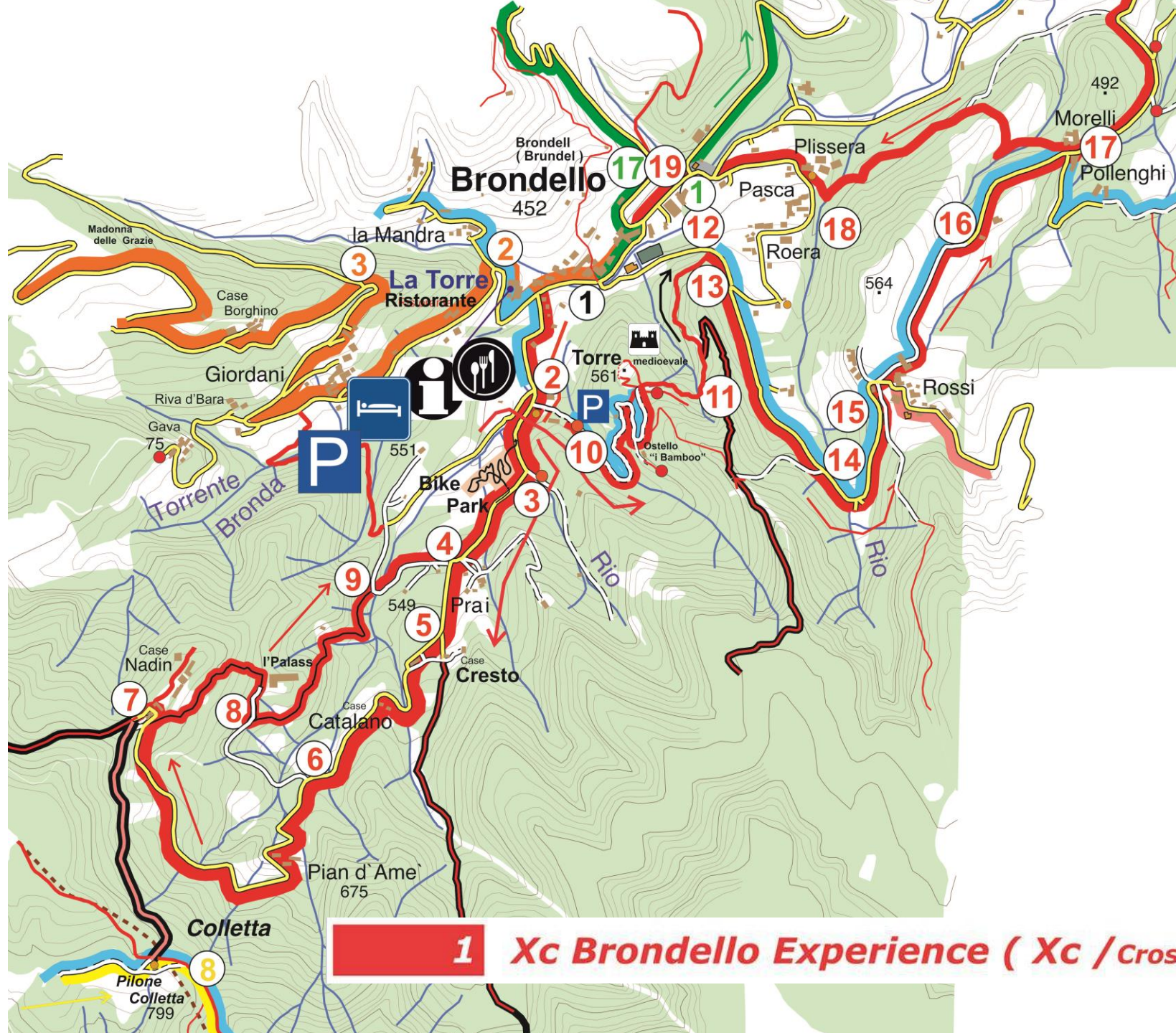








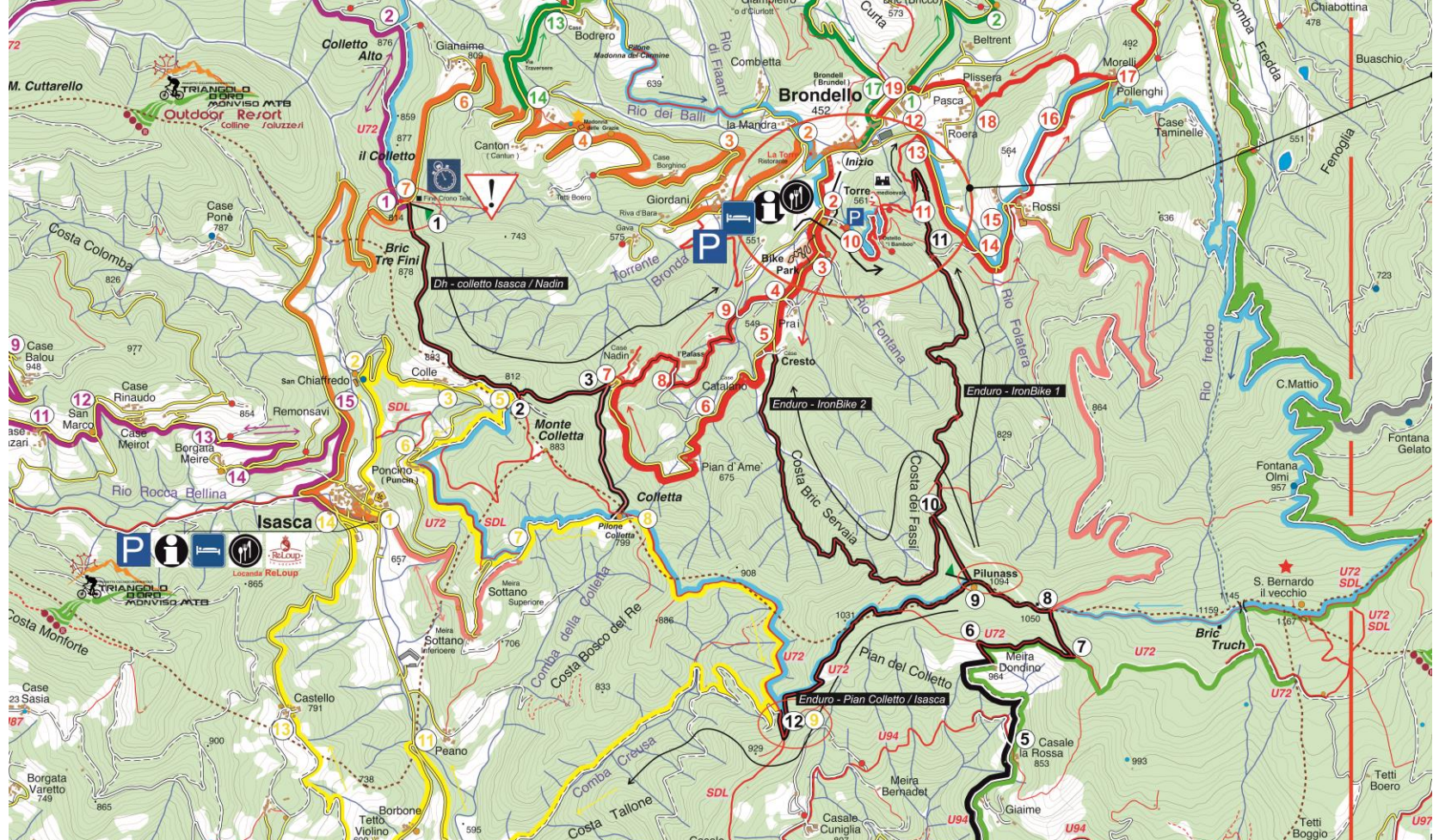




**1**

**Xc Brondello Experience ( Xc /Cross Country)**





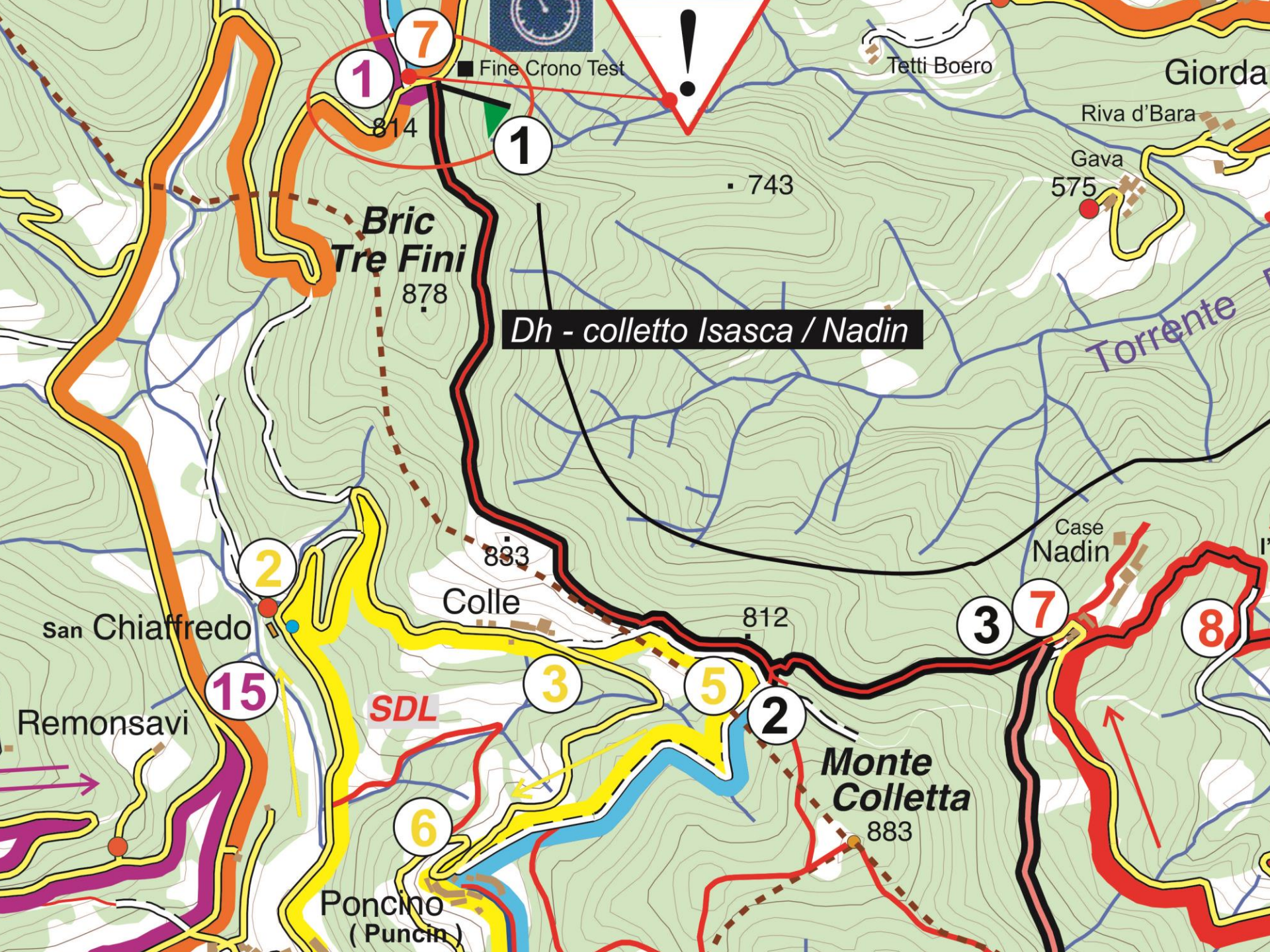
**2**

## **Serie percorsi Enduro e Dh**

- Enduro e Dh "Iron Bike"
- Dh "Colletto Isasca - Nadin - Brondello"







Fine Crono Test

Tetti Boero

Giorda

Riva d'Bara

Gava

**Bric  
Tre Fini**  
878

**Dh - colletto Isasca / Nadin**

Torrente

Case Nadin

Colle

San Chiaffredo

Remonsavi

Poncino  
(Puncin)

**Monte  
Colletta**  
883

























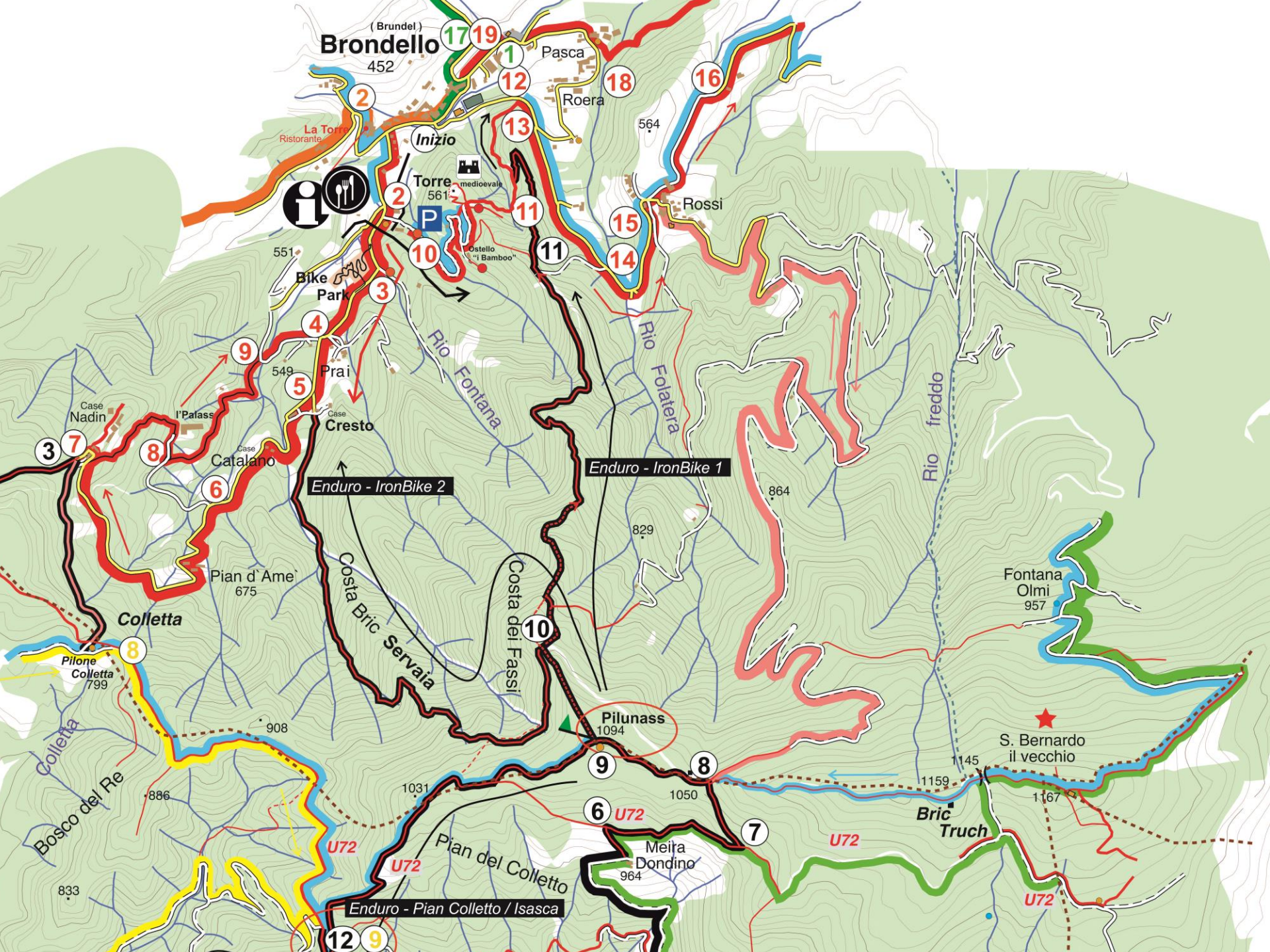








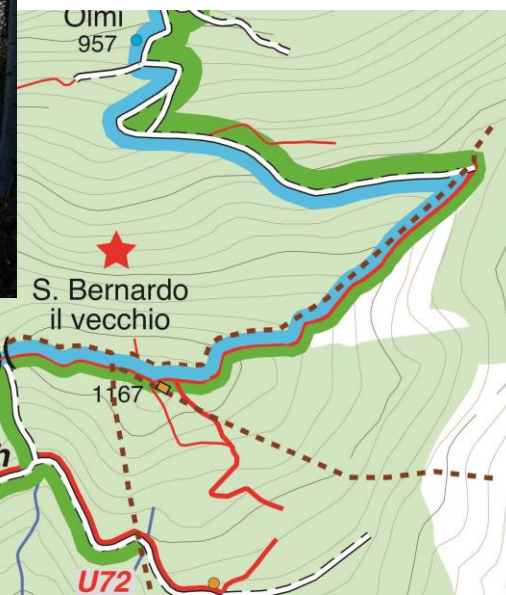
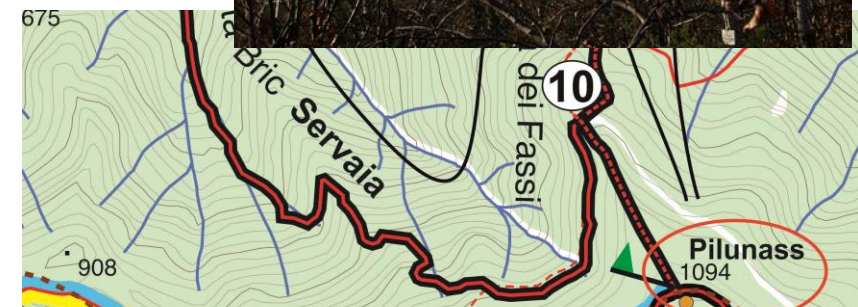








*Scendendo tra i boschi  
di betulla prima,  
di faggio successivamente  
verso destra  
scorci panoramici sul Monviso  
e le sottostanti valli Bronda e Po  
Tra le nebbie ...*



*"Pilunass"*

*il sentiero che scende dalla Cappella di San Bernardo,  
tra i boschi di betulla prima, di faggio successivamente*






*il sentiero che scende  
dalla Cappella di San Bernardo,  
tra i boschi di betulla prima,  
di faggio successivamente*



*Scendendo tra i boschi di betulla  
prima e faggio successivamente,  
verso sinistra, scorci panoramici  
sulla sottostante piana verso  
Cuneo e sulla Bisalta.*

*Sullo sfondo*

*il massiccio dell'Argentera e la  
catena delle Alpi Marittime*















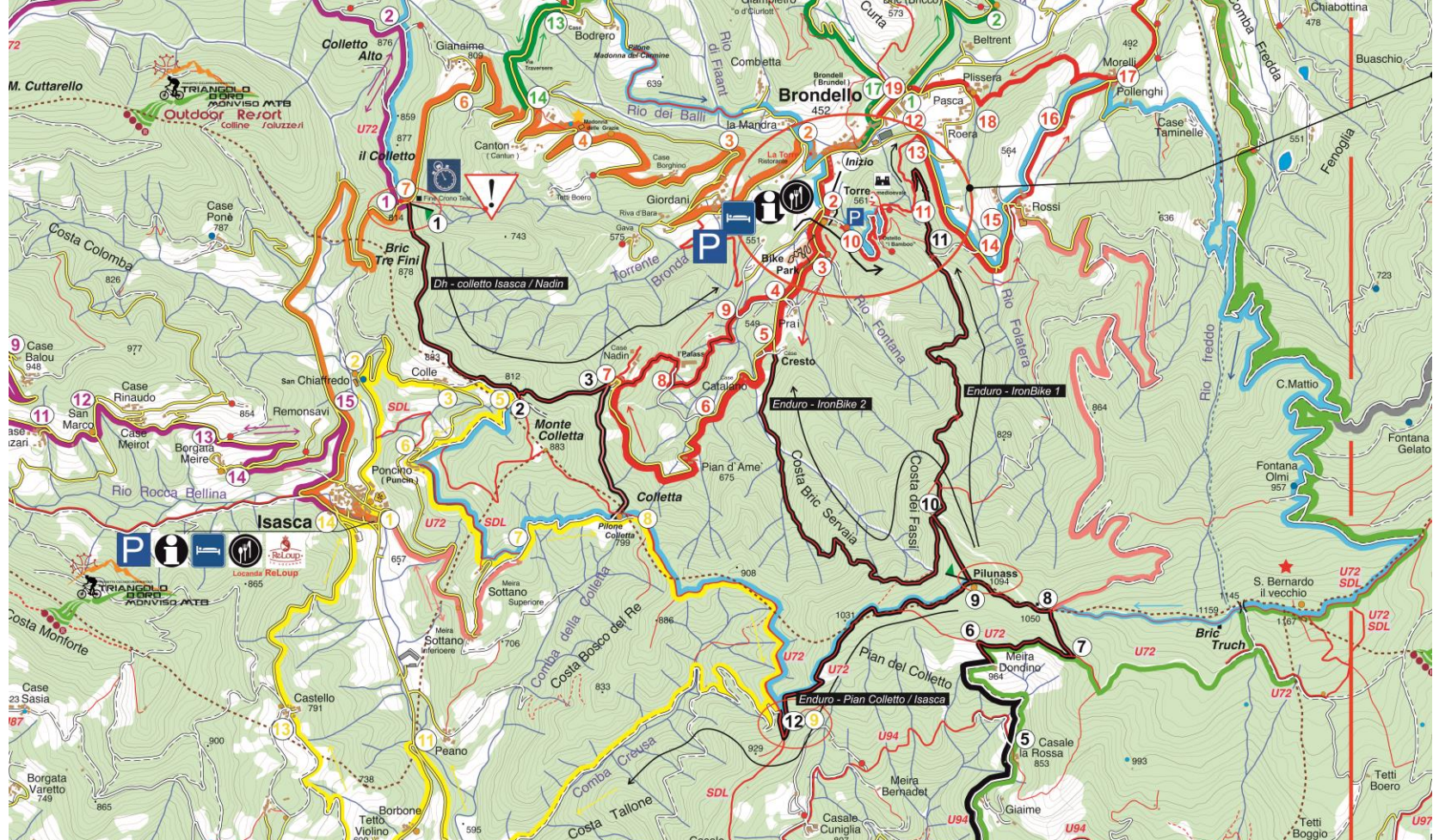












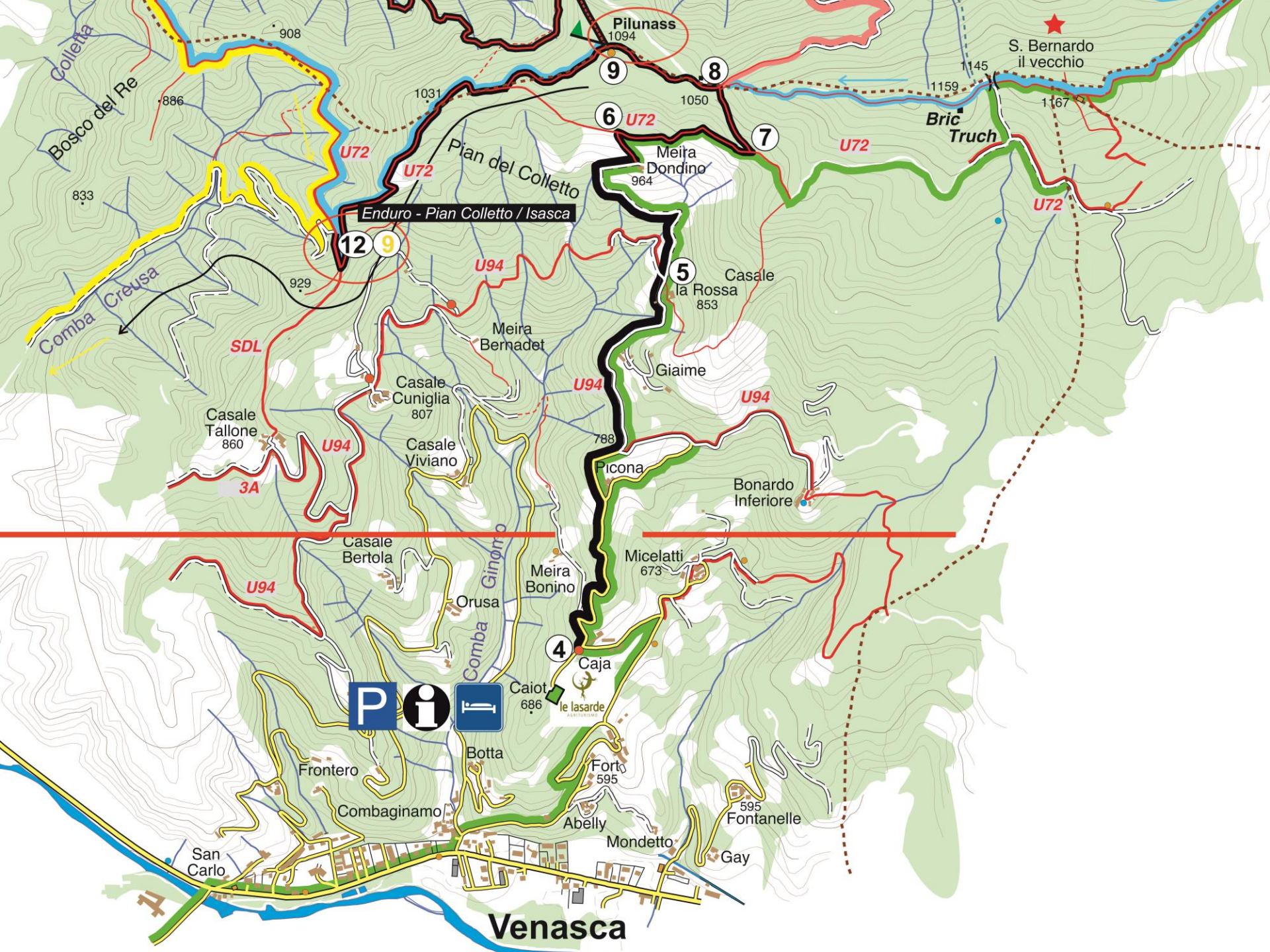
**2**

## **Serie percorsi Enduro e Dh**

- Enduro e Dh "Iron Bike"
- Dh "Colletto Isasca - Nadin - Brondello"



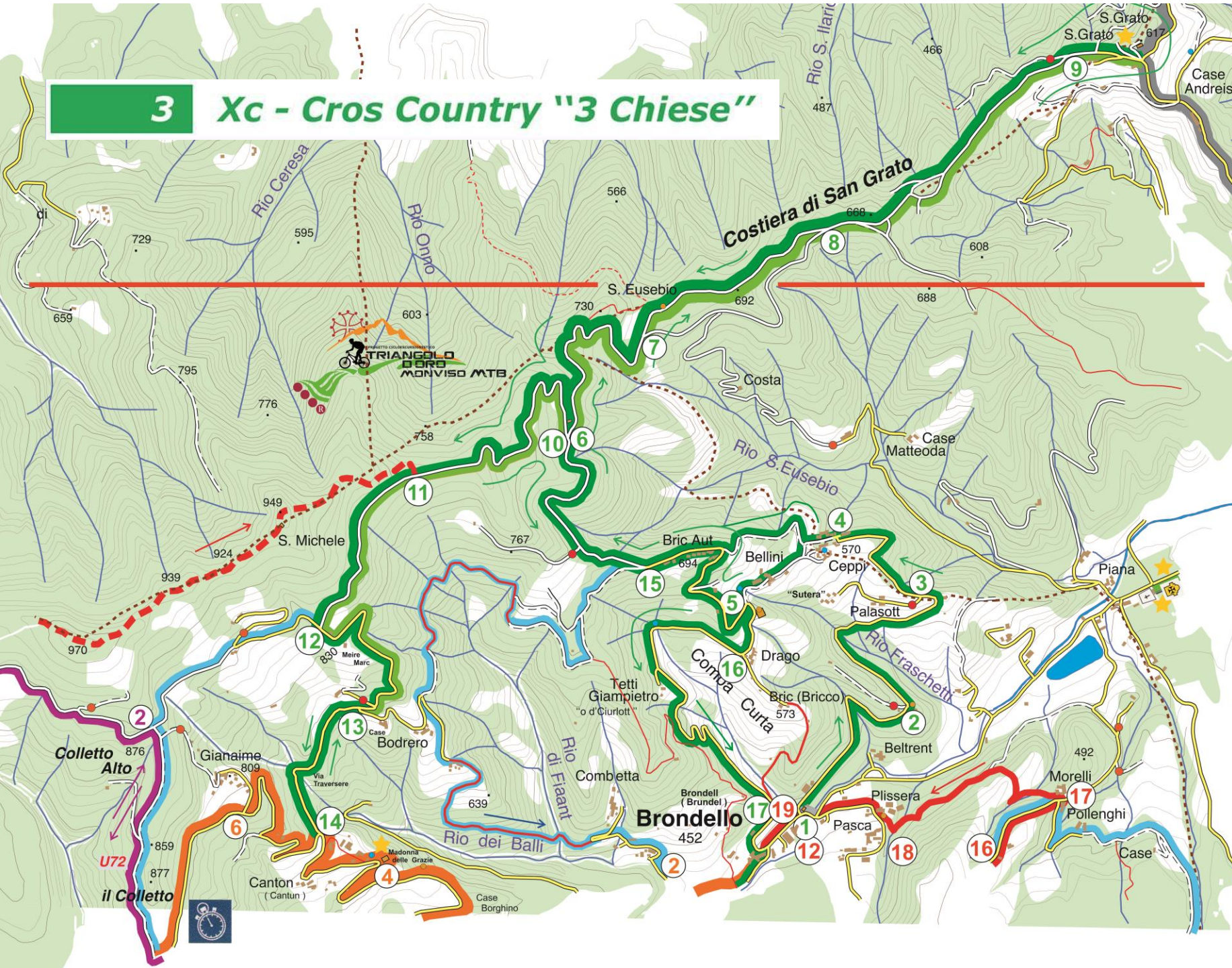







3

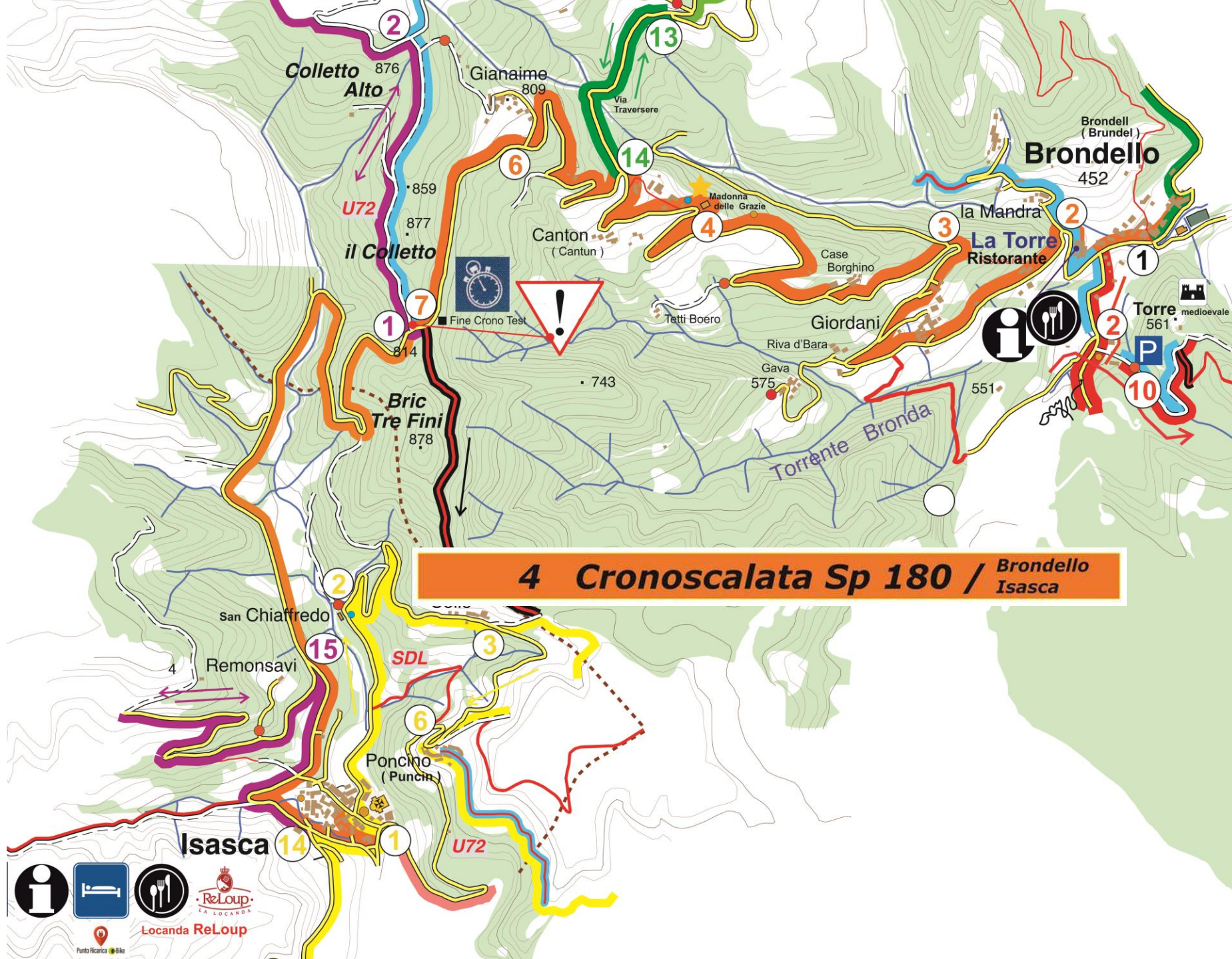
# Xc - Cros Country "3 Chiese"












**4 Cronoscalata Sp 180 / Brondello Isasca**













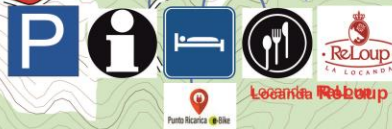








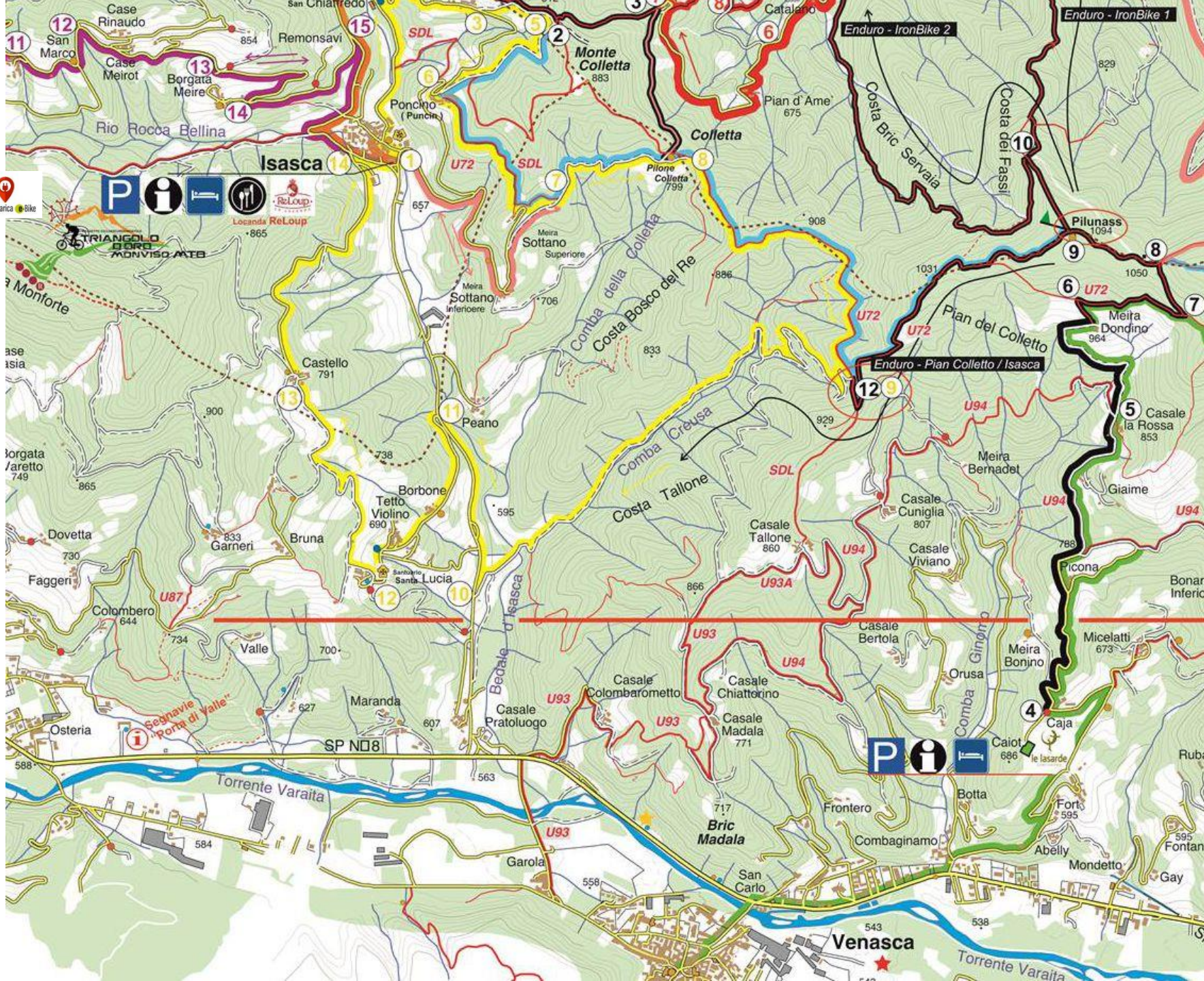
## 5 Variante Pramalano / San Michele / Isasca



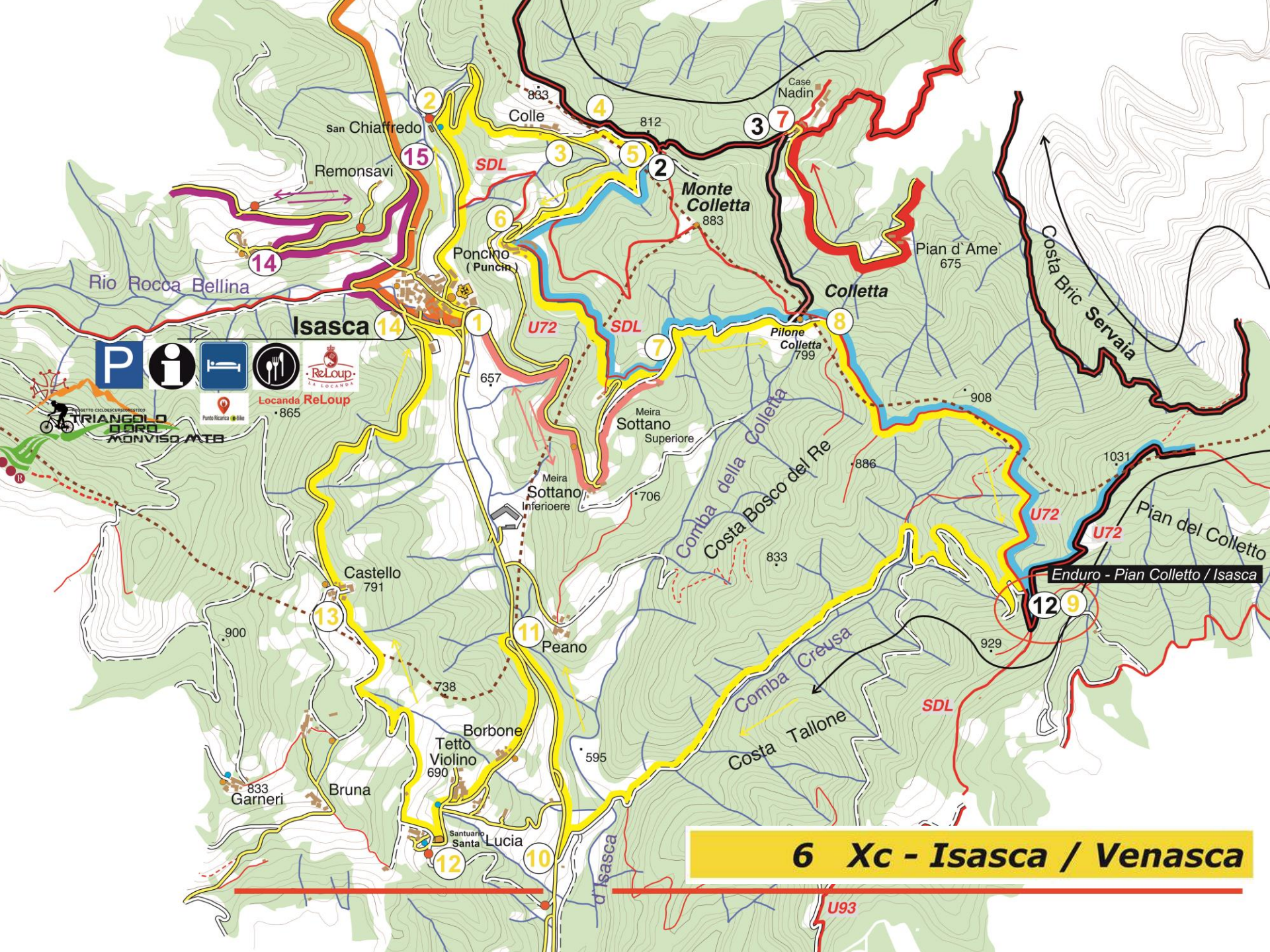












**6 Xc - Isasca / Venasca**







